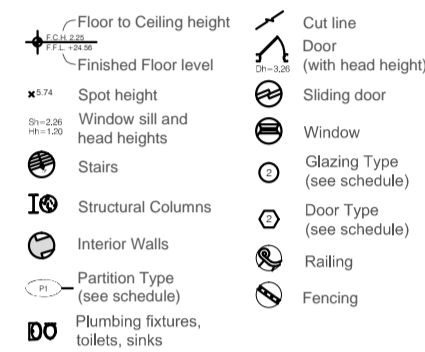


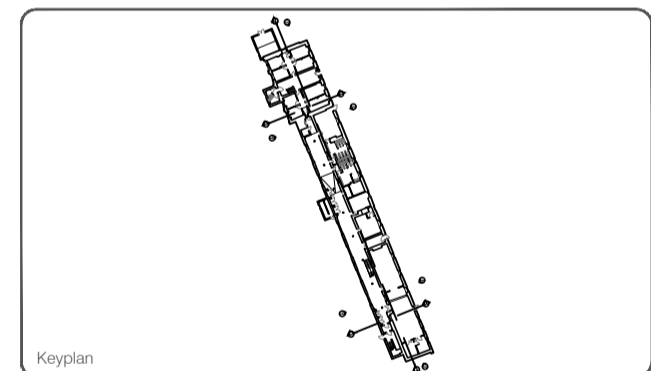
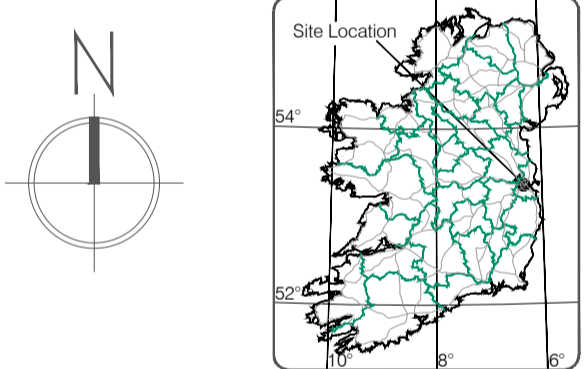
LEGEND
Architectural details



Murphy Surveys Ltd. Disclaimer

The user or recipient of this survey data understands and acknowledges this data may be inaccurate or contain errors or omissions and the user or recipient assumes full responsibility for any risks or damages resulting from, arising from, or in connection with any use of or reliance upon data displayed herein. Although significant care has been exercised to produce surveys that satisfy survey accuracy standards, these surveys are only as accurate as the source data from which they were compiled. Although all reasonable steps have been taken to locate all features visible at the time of the survey, there is no guarantee that all will be shown on the drawing, as some above ground features may have obstructed the survey. Wherever possible, areas unable to be surveyed will be labelled as "UTS".

The Company shall not be liable for any inaccuracy of the data provided beyond the specified scale or accuracy, or for any matters resulting from their use for purposes other than that stated in the Contract. No liability shall attach to the Surveyor in respect of any consequential loss or damages suffered by the Client. The Client must promptly notify the Company of any errors in mapping of which it becomes aware. If misleading, inaccurate or otherwise inappropriate information is brought to the Company's attention or the Company itself identifies any such inaccuracy or error in a survey, it shall use its reasonable endeavours to fix or remove it and if necessary in certain instances, the Company being on notice of any such misleading, inaccurate or otherwise inappropriate information, it will re-conduct the survey and reproduce the data to within the specified scale or accuracy.



Surveyed by	Murphy Surveys Ltd.	Date	April 2015	Station	Main Head
Drawn by	DW	Date	May 2015	Grid System	
Checked by	MM	Date	29.05.2015	Irish National Grid	ITM 02
Revisions					
No.	Date	Description			
0	08/05/2015	ISSUED FINAL DRAWING			
1	15/05/2015	GRID LINES ADDED			
2	28/05/2015	ELEVATION NUMBERS CHANGED			
3	28/05/2015	SECTION REFERENCE CHANGED			



murphy
SURVEYS
GLOBAL CONSULTING SURVEYORS

Topographic surveys, Measured Building Surveys,
Setting Out, As-Built Surveys, Hydrographic Surveys, Legal Mapping,
Pipeline Surveys, Services Location, Ground Penetrating Radar,
Laser Scanning, Rectified Photography

Kildare Cork Belfast Glasgow London

Head Office
Global House
Kilcullen Business Campus
Kilcullen Co. Kildare
Ireland

Phone: (+353) 045 484040
Fax: (+353) 045 484004
Email: info@murphysurveys.ie

www.murphysurveys.ie

Client : O'CONNOR SUTTON CRONIN	
Project : New Childrens Hospital - Extended_Scope	
Date : 08/05/2015	Scale : 1:100
Description : HAUGHTON BUILDING - GROUND FLOOR PLAN	
Drawing Number : NCH-G-MY-TS-XX-ST-1300_1	
© Copyright 2015 MURPHY SURVEYS LTD	